

**Public Spaces Protection Order
Covering the lane to the rear of Wesley Street and Lloyd Street, Caerau, Maesteg**

Bridgend County Borough Council in exercise of its powers under Section 59, 64 and 72 of the Anti-social Behaviour, Crime and Policing Act 2014 ("the Act") hereby makes the following Order:-

1. This Order shall come into operation on 18 June 2019 and shall have an effect for 3 years thereafter, unless extended by further order under the Council's statutory powers.
2. This Order relates to the Highway to the rear of Wesley Street and Lloyd Street, Caerau, and specified on the attached Plan Gating Order covering the lane to the rear to Wesley Street and Lloyd Street, Caerau and specified on the attached plan (Schedule 2 Wesley Street and Lloyd street Gating Order) ("the Restricted Area"). This is land to which the Anti-Social Behaviour, Crime and Policing Act 2014 applies and will be protected by the making of this Proposed Order.
3. The Council is satisfied that the conditions set out in Section 59 (2) of the Act have been met. Namely, that anti-social behaviour and criminal activities have been carried out within the Restricted Area. These activities have had a detrimental effect on the quality of life of those in the locality, and it is likely that the activities will be carried out within that area and have such an effect.
4. The Council is also satisfied that the conditions set out in Section 59 (3) of the Act have been met. Namely, that the effect or likely effect of the activities is, or is likely to be, of a persistent or continuing nature and that these activities are unreasonable and justify the restrictions imposed by this Order and that it is in all the circumstances expedient to make this Order for the purpose of reducing crime and/or anti-social behaviour in a public place.
5. The Proposed Order may be cited as the Bridgend County Borough Council Public Spaces Protection Order for the Borough covering the Rear Lane between Wesley Street and Lloyd Street, Caerau, Maesteg

By this Proposed Order

6. The effect of this Order will be to restrict the public right of way over the Restricted Area between Monday to Saturday during the hours of 5.30pm on one day and 9.00am on the next and on Sunday and every Public Holiday, for 24 hours. The winter and summer timings will mirror the Greenwich Mean Time and British Summer Time schedules. This Order authorises the installation of lockable swing gates which will enforce the restriction.

- 7.** The restriction in Article 6 of this Order shall not apply to any registered owner of, or person who lives in or works in, premises adjoining the Restricted Area, or to any police, ambulance or fire service personnel, acting in pursuance of statutory powers or duties or to any statutory undertaker, gas, electricity, water or communications provider requiring access to their apparatus situated in the Restricted Area, or persons and/or vehicles required, where necessary, in connection with maintenance work or other function of the Council.

- 8.** This Order authorises the installation of barriers which will enforce the restriction.

- 9.** Responsibility for the maintenance of the barriers will lie with Bridgend County Borough Council who can be contacted at any time on 01656 643643

- 10.** There are alternative routes available via Wesley Street, Lloyd Street, the un-named road that runs between Wesley Street and Lloyd Street and Library Road

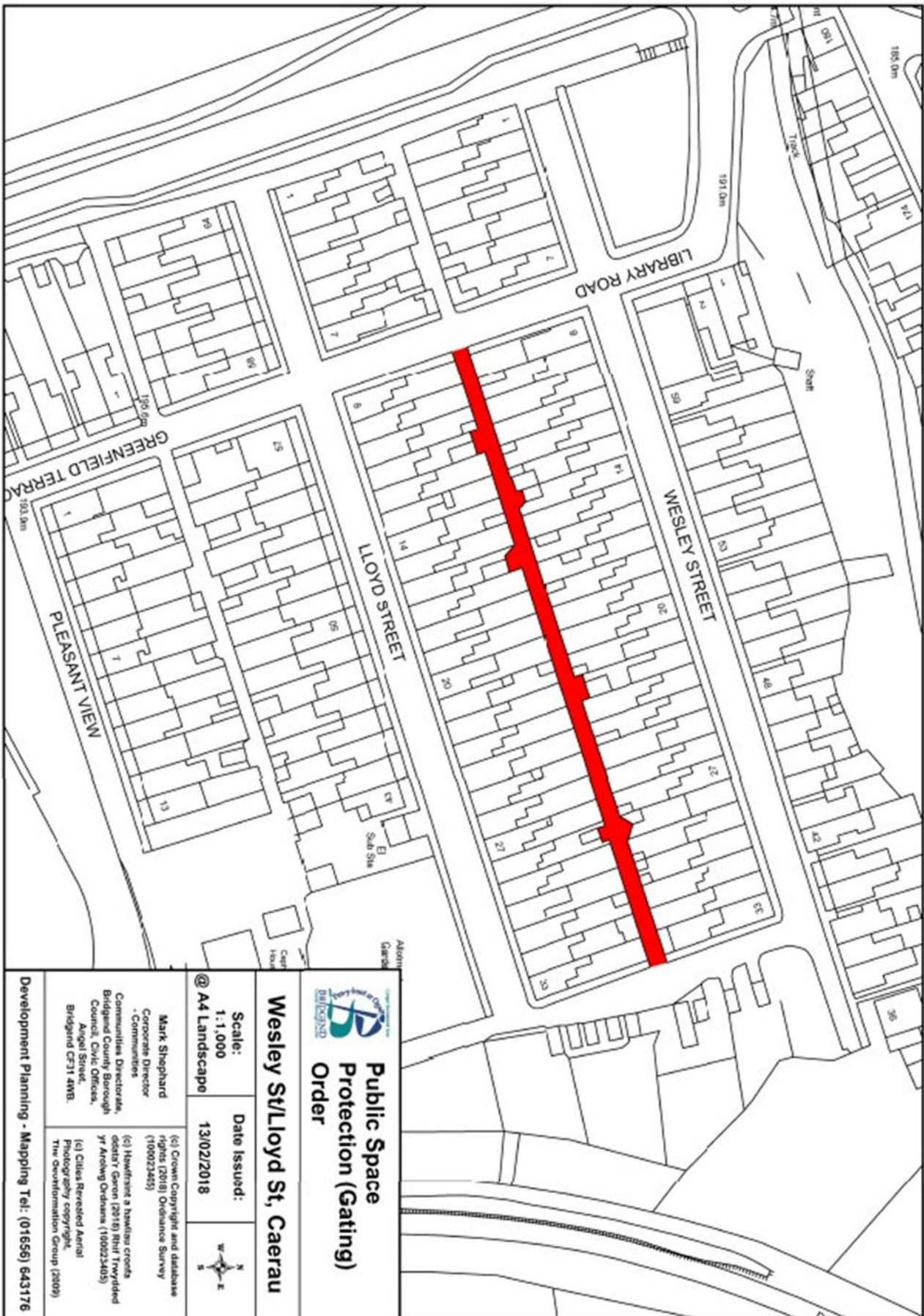
- 11.** In consulting regarding this Proposed Order the Council has had particular regard to the rights of freedom of expression and freedom of assembly set out in Articles 10 and 11 of the European Convention on Human Rights.

- 12.** In accordance with section 66 of the Act, any interested person who wishes to challenge the validity of this Order on the grounds that the Council did not have the power to make the Order or that a requirement under the Act has not been complied with may apply to the High Court within six weeks from the date upon which the Order is made.

Given under the Common Seal of
Bridgend County Borough Council

On the

18 June 2019



Public Space Protection (Gating) Order

Wesley St/Lloyd St, Caerau

Scale: 1:1,000
Date Issued: 13/02/2018

Mark Shephard
 Corporate Director - Communities
 Communities Directorate,
 Bridgend County Borough Council, Civic Offices,
 Angel Street, Bridgend CF31 4WB.

(c) Crown Copyright and database rights (2018) Ordnance Survey (100023425)
 (d) Ordnance Survey
 (e) Ordnance Survey
 (f) Ordnance Survey
 (g) Ordnance Survey
 (h) Ordnance Survey
 (i) Ordnance Survey
 (j) Ordnance Survey
 (k) Ordnance Survey
 (l) Ordnance Survey
 (m) Ordnance Survey
 (n) Ordnance Survey
 (o) Ordnance Survey
 (p) Ordnance Survey
 (q) Ordnance Survey
 (r) Ordnance Survey
 (s) Ordnance Survey
 (t) Ordnance Survey
 (u) Ordnance Survey
 (v) Ordnance Survey
 (w) Ordnance Survey
 (x) Ordnance Survey
 (y) Ordnance Survey
 (z) Ordnance Survey

Development Planning - Mapping Tel: (01656) 643176

**Public Spaces Protection Order
Covering the Rear Lane between
Talbot Street and Plasnewydd Street, Maesteg, Bridgend**

Bridgend County Borough Council in exercise of its powers under Section 59, 64 and 72
of the Anti-social

Behaviour, Crime and Policing Act 2014 ("the Act") hereby makes the following Order:-

- 13.** This Order shall come into operation on 18 June 2019 and shall have an effect for 3 years thereafter, unless extended by further order under the Council's statutory powers.
- 14.** This Order relates to the Rear Lane between Talbot Street and Plasnewydd Street, Maesteg, Bridgend, and specified on the attached Plan (Schedule 1 Maesteg Gating Order) ("the Restricted Area"). This is land to which the Anti-Social Behaviour, Crime and Policing Act 2014 applies and will be protected by the making of this Proposed Order.
- 15.** The Council is satisfied that the conditions set out in Section 59 (2) of the Act have been met. Namely, that anti-social behaviour and criminal activities have been carried out within the Restricted Area. These activities have had a detrimental effect on the quality of life of those in the locality and it is likely that the activities will be carried out within that area and have such an effect.
- 16.** The Council is also satisfied that the conditions set out in Section 59 (3) of the Act have been met. Namely, that the effect or likely effect of the activities is, or is likely to be, of a persistent or continuing nature and that these activities are unreasonable and justify the restrictions imposed by this Order and that it is in all the circumstances expedient to make this Order for the purpose of reducing crime and/or anti-social behaviour in a public place.
- 17.** The Proposed Order may be cited as the Bridgend County Borough Council Public Spaces Protection Order for the Borough covering the Rear Lane between Talbot Street and Plasnewydd Street, Maesteg, Bridgend.

By this Proposed Order

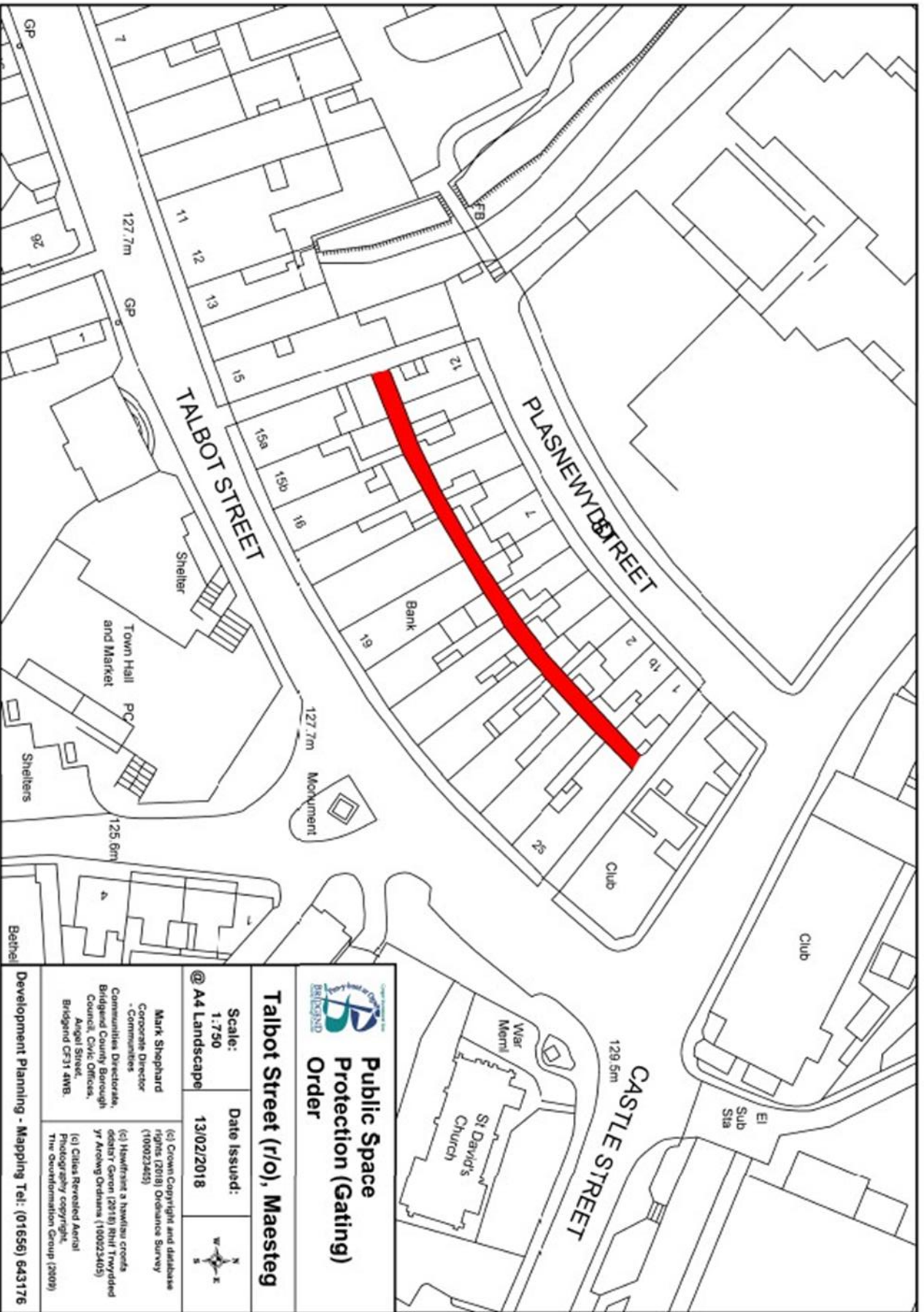
- 18.** The effect of this Order will be to restrict the public right of way over the Restricted Area between Monday to Saturday during the hours of 5.30pm on one day and 9.00am on the next and on Sunday and every Public Holiday, for 24 hours. The winter and summer timings will mirror the Greenwich Mean Time and British Summer Time schedules. This Order authorises the installation of lockable swing gates which will enforce the restriction.


- 19.** The restriction in Article 6 of this Order shall not apply to any registered owner of, or person who lives in or works in, premises adjoining the Restricted Area, or to any police, ambulance or fire service personnel, acting in pursuance of statutory powers or duties or to any statutory undertaker, gas, electricity, water or communications provider requiring access to their apparatus situated in the Restricted Area, or persons and/or vehicles required, where necessary, in connection with maintenance work or other function of the Council.
- 20.** This Order authorises the installation of barriers which will enforce the restriction.
- 21.** Responsibility for the maintenance of the barriers will lie with Bridgend County Borough Council. who can be contacted on 01656 643643 at any time
- 22.** There are alternative routes available via Talbot Street and Plasnewydd Street Maesteg and the two unnamed lanes that run between Talbot Street and Plasnewydd Street.
- 23.** In consulting regarding this Proposed Order the Council has had particular regard to the rights of freedom of expression and freedom of assembly set out in Articles 10 and 11 of the European Convention on Human Rights.
- 24.** In accordance with section 66 of the Act, any interested person who wishes to challenge the validity of this Order on the grounds that the Council did not have the power to make the Order or that a requirement under the Act has not been complied with may apply to the High Court within six weeks from the date upon which the Order is made.

Given under the Common Seal of
Bridgend County Borough Council

On the

18 June 2019




**Public Space
Protection (Gating)
Order**

Talbot Street (r/o), Maesteg

Scale: 1:750	Date Issued: 13/02/2018	
@ A4 Landscape		

Mark Shephard
 Corporate Director
 - Communities
 Communities Directorate,
 Bridgend County Borough
 Council, Civic Offices,
 Angel Street,
 Bridgend CF31 4WB.

(c) Crown Copyright and database
 rights (2018) Ordnance Survey
 (100022425)
 (c) Hewitson a hawthorn creos
 dealer's Garon (2018) Phil Twyford
 yr Arolwg Ordians (150022405)
 (c) Cities Revealed Aerial
 Photography copyright
 The Ordnance Group (2009)

Development Planning - Mapping Tel: (01656) 643176

**Public Spaces Protection Order
Covering the Bridgend County Borough Council**

Bridgend County Borough Council in exercise of its powers under Section 59 and 72 of the Anti-social Behaviour, Crime and Policing Act 2014 (“the Act”) hereby makes the following Order:-

25. This Order shall come into operation on 18 June 2019 and shall have an effect for 3 years thereafter, unless extended by further order under the Council’s statutory powers.
26. The land identified by the appendices map(s) being land in the area of the Council is land to which the Anti-Social Behaviour, Crime and Policing Act 2014 applies and will be protected by the making of this Proposed Order (“the Restricted Area”).
27. The Council is satisfied that the conditions set out in Section 59 (2) of the Act have been met. Namely, that anti-social behaviour and criminal activities have been carried out within the Restricted Area through the use of intoxicating alcoholic substances. These activities have had a detrimental effect on the quality of life of those in the locality, and it is likely that the activities will be carried out within that area and have such an effect.
28. The Council is also satisfied that the conditions set out in Section 59 (3) of the Act have been met. Namely, that the effect or likely effect of the activities is, or is likely to be, of a persistent or continuing nature and that these activities are unreasonable and justify the restrictions imposed by this Order and that it is in all the circumstances expedient to make this Order for the purpose of reducing crime and/or anti-social behaviour in a public place.
29. The Proposed Order may be cited as the Bridgend County Borough Council Public Spaces Protection Order for the Borough.

By this Proposed Order

30. The effect of this Order is to impose the following conditions on the use of the land:
 - (a) Person(s) within the Restricted Area will not consume alcohol, or be in possession of an open container of alcohol, in a public space.
31. The conditions above shall not apply to:
 - (a) Premises authorised by a premises licence to be used for the supply of alcohol;
 - (b) Premises authorised by a club premises certificate to be used by the club for the supply of alcohol;

(c) A place within the curtilage of premises within paragraph (a) or (b);

(d) Premises which by virtue of Part 5 of the Licensing Act 2003 may at the relevant time be used for the supply of alcohol or which, by virtue of that Part, could have been so used within 30 minutes before that time;

(e) A place where facilities or activities relating to the sale or consumption of alcohol are at the relevant time permitted by virtue of a permission granted under s 115 of the Highways Act 1980 (highway-related uses)

32. A person guilty of an offence of failing to comply with the Proposed Order under Section 67 of the Act, is liable on summary conviction to a fine not exceeding level 3 on the standard scale (currently £1,000.00) or if in receipt of a Fixed Penalty Notice to a penalty of a maximum £100.00.

- i. No proceedings may be taken for the offence before the end of the 14 day period following the date of notice; and
- ii. The person may not be convicted of the offence if the person pays the fixed penalty before the end of that period.

33. Any person who without reasonable excuse continues consuming alcohol in the Restricted Area when asked to desist by a Police Officer, Police Community Support Officer or authorised person from the Council under Section 63, or fails to surrender any intoxicating substance in his possession when asked to do so by a Police Officer, Police Community Support Officer or authorised person from the Council under Section 63 commits an offence and is liable on summary conviction to a fine not exceeding level 2 on the standard scale (currently £500.00) or if in receipt of a Fixed Penalty Notice to a penalty of a maximum of £100.00.

34. In consulting regarding this Proposed Order the Council has had particular regard to the rights of freedom of expression and freedom of assembly set out in Articles 10 and 11 of the European Convention on Human Rights.

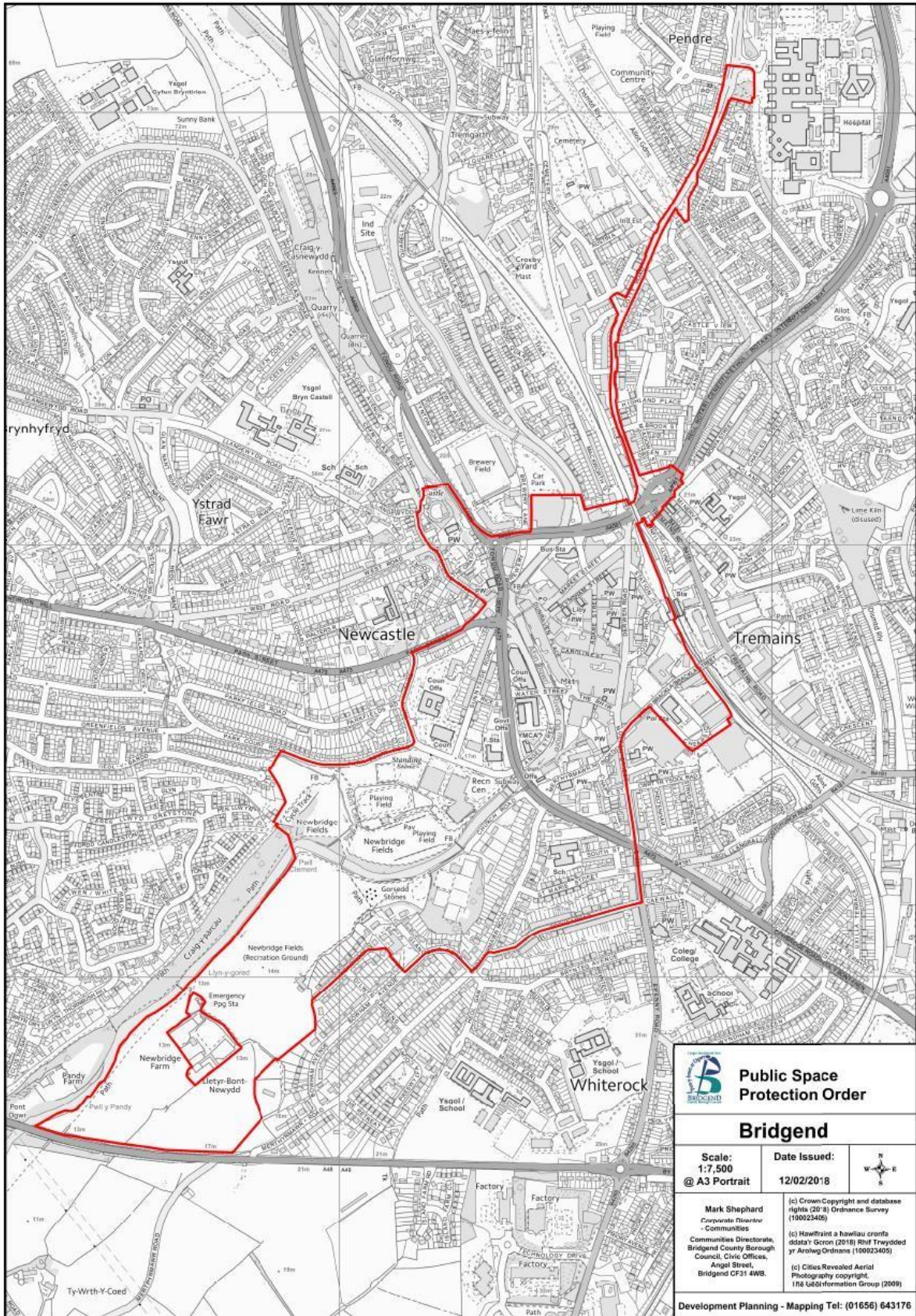
35. In accordance with section 66 of the Act, any interested person who wishes to challenge the validity of this Order on the grounds that the Council did not have the power to make the Order or that a requirement under the Act has not been complied with may apply to the High Court within six weeks from the date upon which the Order is made.

Given under the Common Seal of
Bridgend County Borough Council

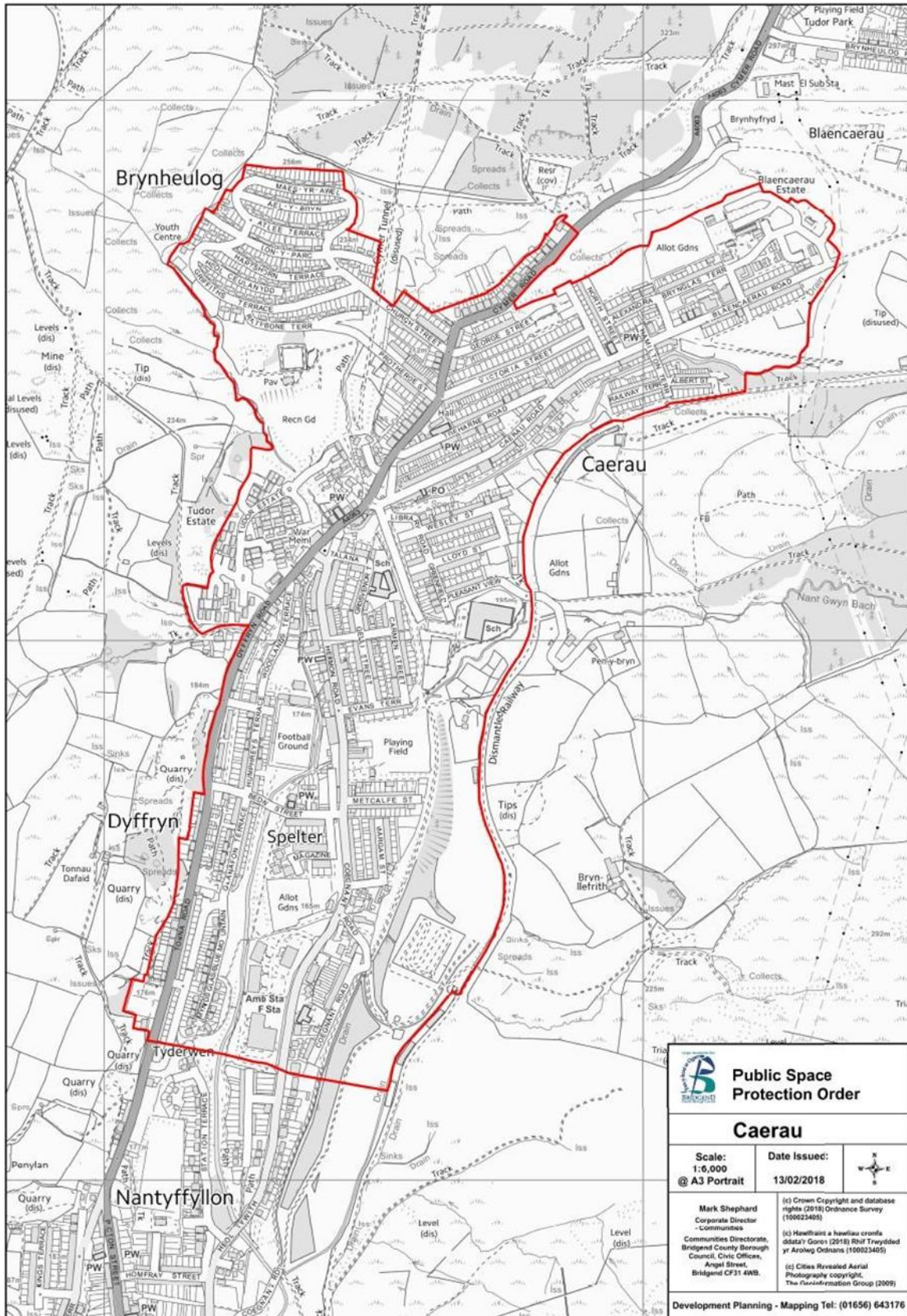
On the

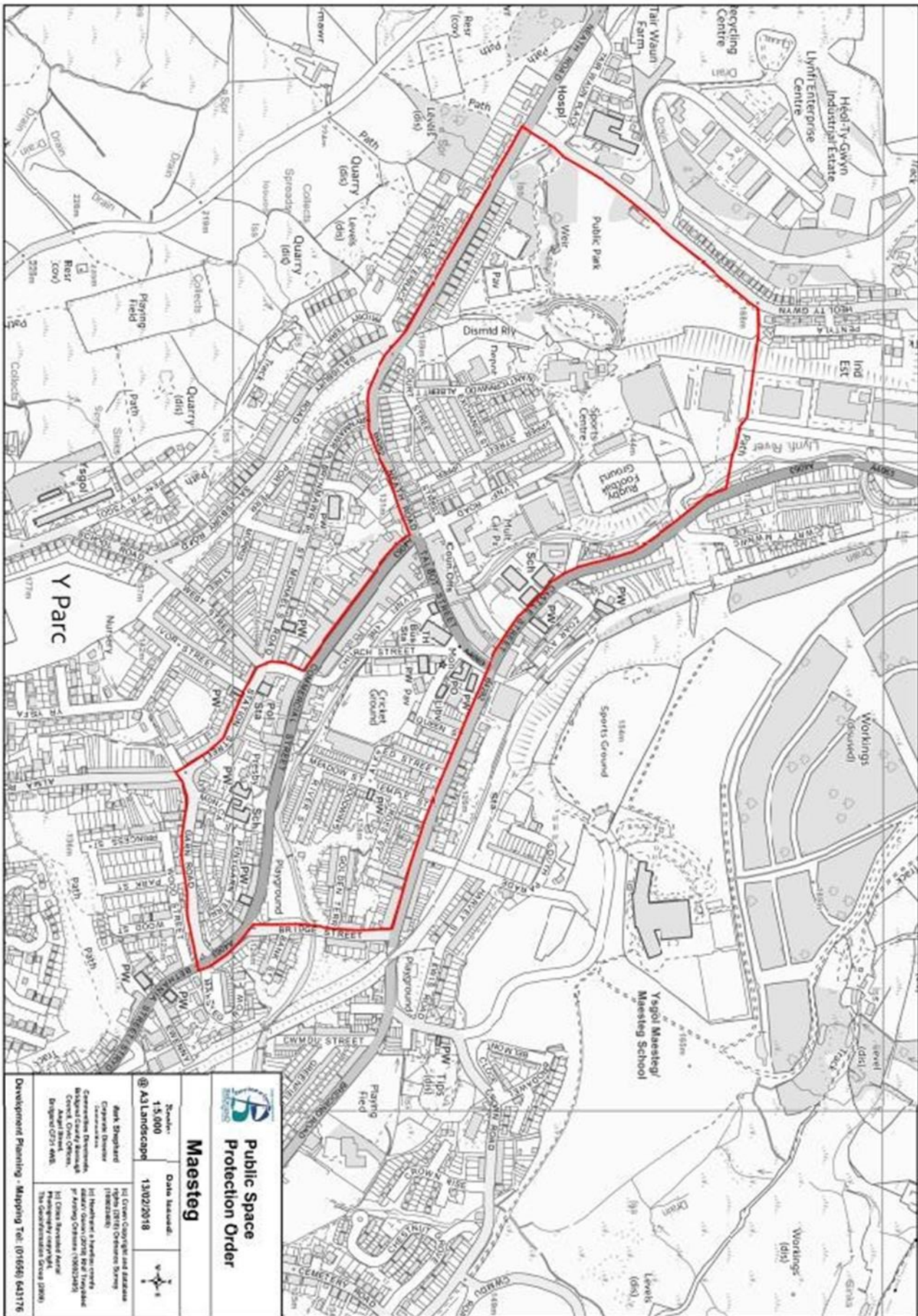
18 June 2019

Appendix 1



 Public Space Protection Order Bridgend		
Mark Shephard Corporate Director Communities Communities Directorate, Bridgend County Borough Council, Civic Offices, Angel Street, Bridgend CF31 4WB.		(c) Crown Copyright and database rights (2018) Ordnance Survey (100023405) (c) Hawfprint a hawliau cronfa ddata'r Geon (2018) Rhif Trwydded yr Arolwg Ordnans (100023405) (c) Cities Revealed Aerial Photography copyright, 118 Information Group (2009)
Development Planning - Mapping Tel: (01656) 643176		





Public Space Protection Order

Maesteg

	Scale: 1:5,000	Data Source: @ A3 Landscape
Author: Mark Shingleton Corporate Director Corporate Planning Background: Country Manager Ceredigion, Ceredigion Project: CPO 04/18	Date: 13/02/2018	Map: 1:5,000 13/02/2018
Development Planning - Mapping Tel: (01646) 643176	<p>Map: Shingleton, Mark Corporate Director Corporate Planning Background: Country Manager Ceredigion, Ceredigion Project: CPO 04/18</p> <p>Map: Shingleton, Mark Corporate Director Corporate Planning Background: Country Manager Ceredigion, Ceredigion Project: CPO 04/18</p>	

